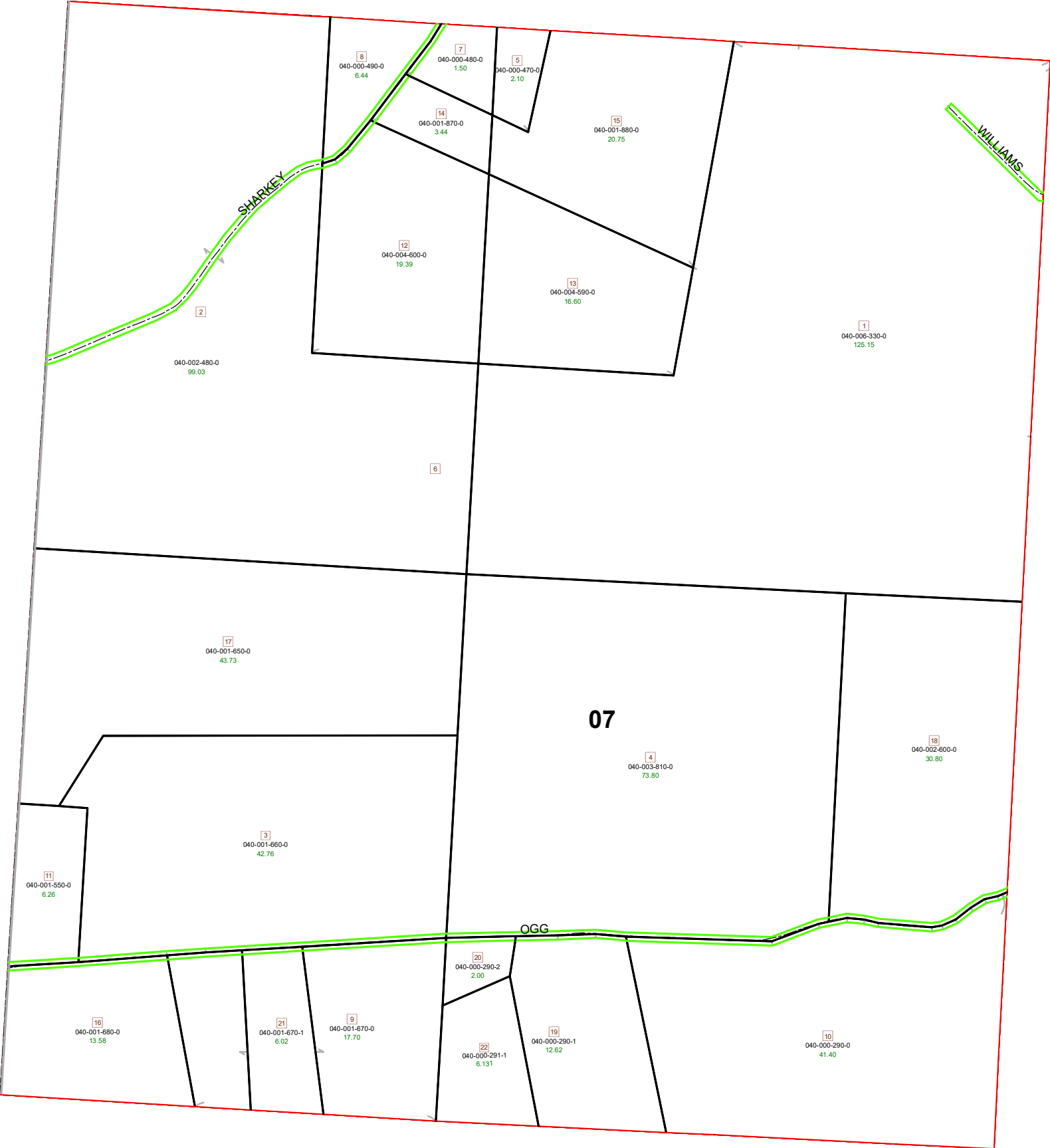
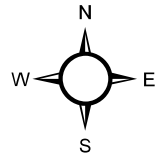


DEERFIELD TOWNSHIP SECTION 07 R13- TWP 9 MORGAN COUNTY, OH



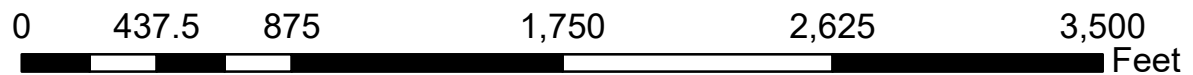
PIN	VOL	PAGE	Owner	LegalDescr	Acres
040-000-290-1	D.V	185 94	BANKES DAVID D & MURIEL	R13 T09 S07 SD 19	12.62
040-000-290-0	OR229	1405	BANKES TAMERA J & ANNETTE R HALLOWELL	R13 T09 S07 SD 10	41.4
040-000-291-1	OR227	3187	CHARLES D & LESA L GAREY	SURVIVORSHIP	6.131
040-000-290-2	OR227	3191	GAREY CHARLES D & LESA L	R13 T09 S07 SD 20	2
040-001-670-1	OR188	300	GERMAN BRANDON A & ASHLEY G	R13 T09 S07 SD 21	6.02
040-001-650-0	OR202	294	GERMAN RONALD D & MADALINE JANE MCINTYRE & LEVI	R13 T09 S07 SD 17	43.73
040-001-680-0	OR203	120	GERMAN STEVEN E & TERESA A	R13 T09 S07 SD 16	13.58
040-001-670-0	D.V	171 357	GERMAN STEVEN E & TERESA A	R13 T09 S07 SD 9	17.7
040-001-660-0	D.V	171 357	GERMAN STEVEN E & TERESA A	R13 T09 S07 SD 3 E	42.76
040-003-810-0	OR224	748	HMO INVESTMENTS LLC	R13 T09 S07 SD 4	73.8
040-000-470-0	OR229	604	KLINGLER CRYSTAL M TOD 1/3 INT SHIRLEY MARTIN & R	R13 T09 S07 SD 5	2.1
040-000-480-0	OR229	604	KLINGLER CRYSTAL M TOD 1/3 INT SHIRLEY MARTIN & R	R13 T09 S07 SD 7	1.5
040-000-490-0	OR229	604	KLINGLER CRYSTAL M TOD 1/3 INT SHIRLEY MARTIN & R	R13 T09 S07 SD 8	6.44
040-002-600-0	OR233	2222	MOOR DAVID L & KATHLEEN M REVOCABLE TRUST	R13 T09 S07 SD 18	30.8
040-001-870-0	OR226	1371	MULLETT PHYLLIS I TOD MURNANE TIMOTHY M & MURNA	R13 T09 S07 SD 14	3.44
040-001-880-0	OR226	1371	MULLETT PHYLLIS I TOD MURNANE TIMOTHY M & MURNA	R13 T09 S07 SD 15	20.75
040-001-550-0	OR220	2947	OHIO FRANKLIN REALTY LLC	R13 T09 S07 SD 11	6.26
040-006-330-0	OR203	3324	STEIMER KYLIE	R13 T09 S07 SD 1	125.146
040-004-590-0	OR127	199	WISEMAN DONALD E & BETTY L	R13 T09 S07 SD 13	16.599
040-004-600-0	OR127	199	WISEMAN DONALD E & BETTY L	R13 T09 S07 SD 12	19.391
040-002-480-0	OR35	413	WISEMAN DONALD E & BETTY L	R13 T09 S07 SD 2-	99.03



Boundaries

Type

- Future Split
- Hydro
- County
- Lot
- Parcel
- ROW
- Section
- Township
- Symbols
- Parcels
- Roads



Source: Morgan County Engineer's Office
 Author: Marcia Wolfe
 Date: 5/8/2020



Disclaimer: The information that these maps contains is or reference purposes only. Please bring any error to the attention of the Engineer's Office staff.
 Thank you